

SR 7 Mobility Improvements Hybrid Public Meeting

Copans Road from SR 7/US 441 to N.W. 49th Terrace

Project Number: 429576-5-52-01

August 26, 2021

Startup and Welcome

- **FDOT Project Manager:**

Robert Lopes, PE

- **Consultant Project Manager (WGI, Inc.):**

Raymond Valido, PE

- **Professional of Record:**

Ryan Jensen, PE (Roadway – Atkins America)

Raymond Valido, PE (Signing & Marking – WGI)

- **Broward County MPO:**

Fazal Qureshi, PE



Robert Lopes

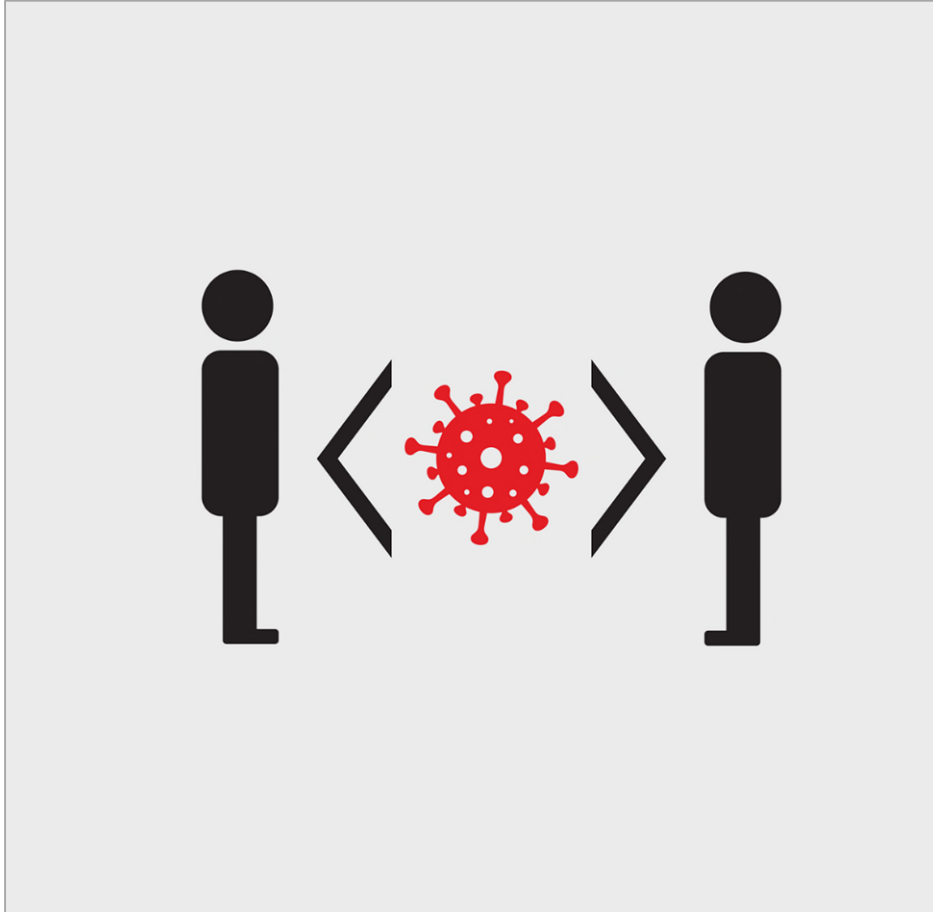


Fazal Qureshi



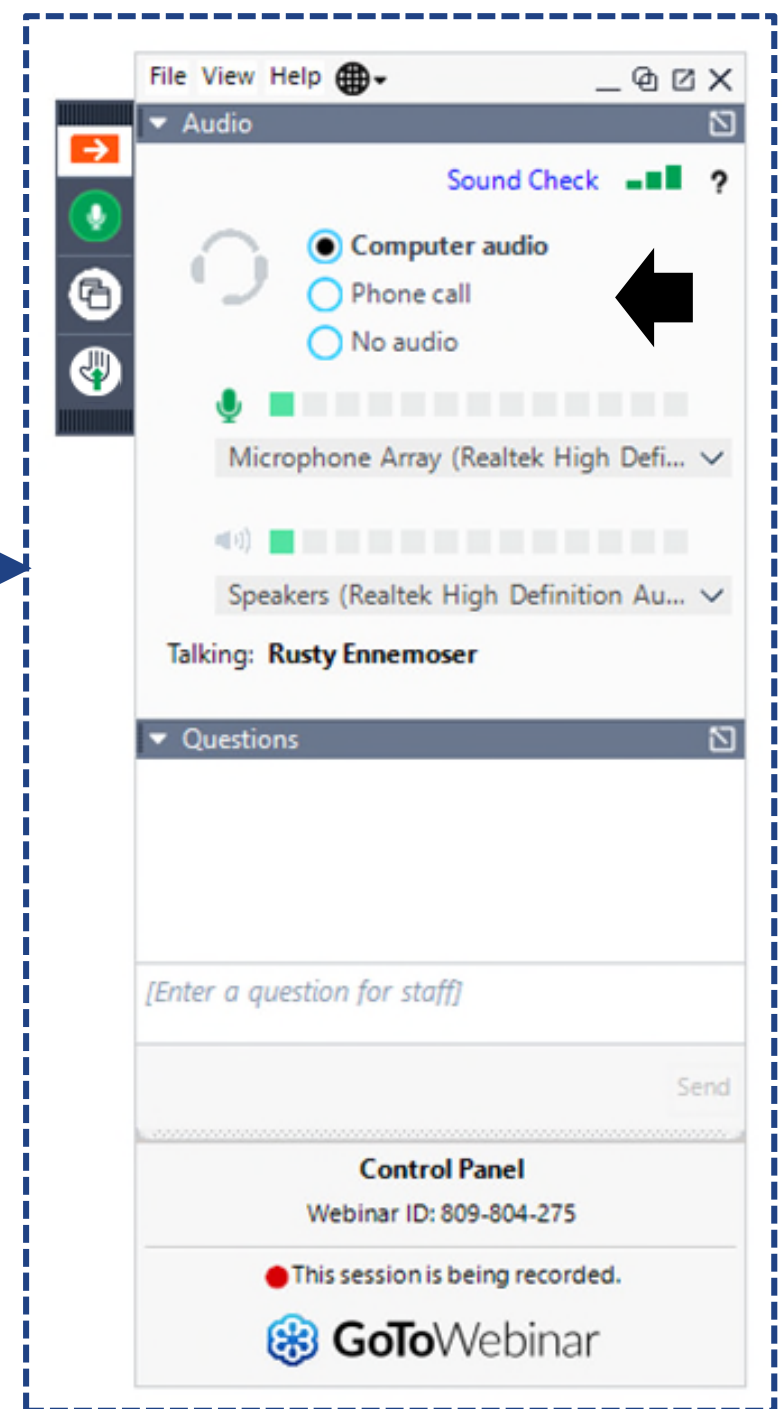
Raymond Valido

About the Meeting Format

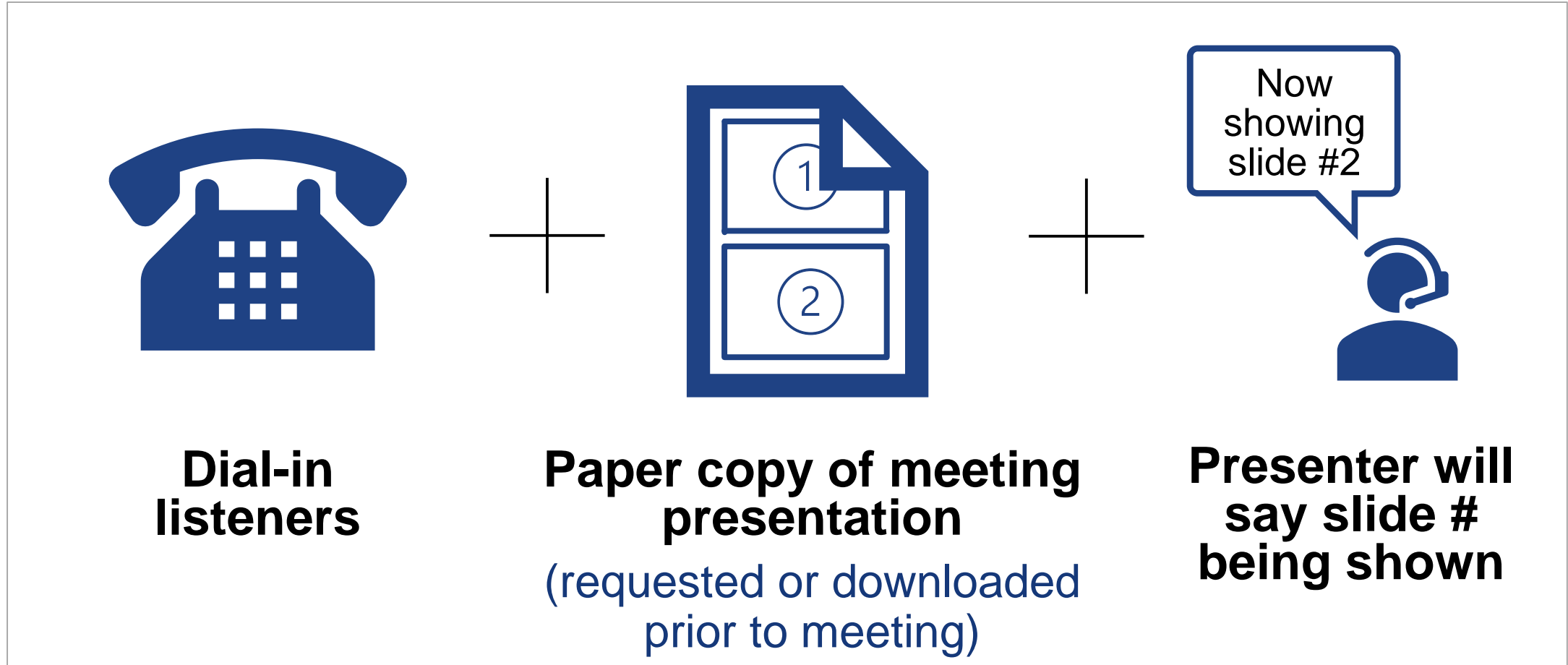


- **The latest social distancing guidelines will be followed**
- **GoToWebinar online meeting platform**
- **No cost to the public to log-in or dial-in to the meeting**


Technical Information



Technical Information for Dial-in Attendees



Technical Information (Listen Only mode)



All attendees will be placed in **'Listen Only'** mode throughout the meeting.



Type your comments or questions in the control panel **Questions pane.**




Responses to comments and questions will be provided later.

Technical Information (Technical Issues)

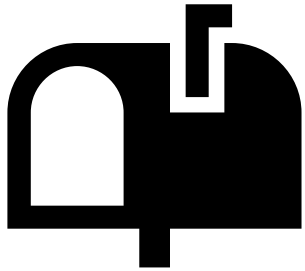


 This meeting is being recorded.



Type your issue in **Questions pane** on the control panel.


Public Notice




Property owner/tenant letters




Emails to project contacts list



Department or project webpage



Florida Administrative Register



Newspaper



Social media

VI Non-discrimination Statement and Contacts

The Florida Department of Transportation is required to comply with various **non-discrimination laws and regulations**, including **Title VI of the Civil Rights Act of 1964**.


Public participation is solicited without regard to race, color, national origin, age, sex, religion, disability, or family status.

Persons wishing to express concerns about Title VI may do so by contacting either:

District Title VI Coordinator,
Florida Department of Transportation District 4

Sharon Singh Hagyan


 3400 West Commercial Boulevard
Fort Lauderdale, Florida 33309


 (954) 777-4190

 Sharon.SinghHagyan@dot.state.fl.us

Statewide Title VI Coordinator,
Florida Department of Transportation Central Office

Jacqueline Paramore

 605 Suwannee Street, MS 65
Tallahassee, Florida 32399

 (850) 414-4753

 Jacqueline.Paramore@dot.state.fl.us

<https://www.fdot.gov/equalopportunity/titlevicontacts.shtm>

Public Comment (*Question pane & raise hand*)

During meeting



Typed via
**Questions
pane**




Spoken
via **Raise
Hand
button**

After meeting

1. Robert.Lopes@dot.state.fl.us



2. 3400 West Commercial Blvd
Fort Lauderdale, Fl. 33309



3. (954) 777-4425

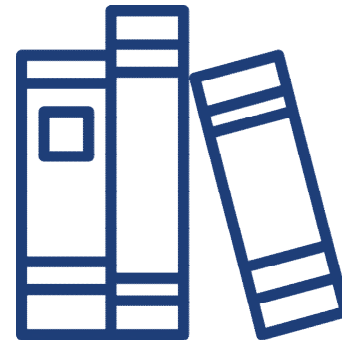


Public Comment (continued)

Please submit your comments by September 3, 2021



Responses to comments and questions will be provided later.



All comments and questions are part of the **Public Record**.



All registrants will receive a link to the **meeting recording**.

Who is the Broward MPO?

- A federally chartered entity responsible for transportation decision making in the Broward region
 - Influence the expenditure of federal and state transportation funds at the regional level
 - MPO Board
 - 31 municipalities
 - Broward County
 - Broward County School Board
 - South Florida Regional Transportation Authority (Tri-Rail)
 - Develop plans, conduct studies, establish initiatives and programs
-

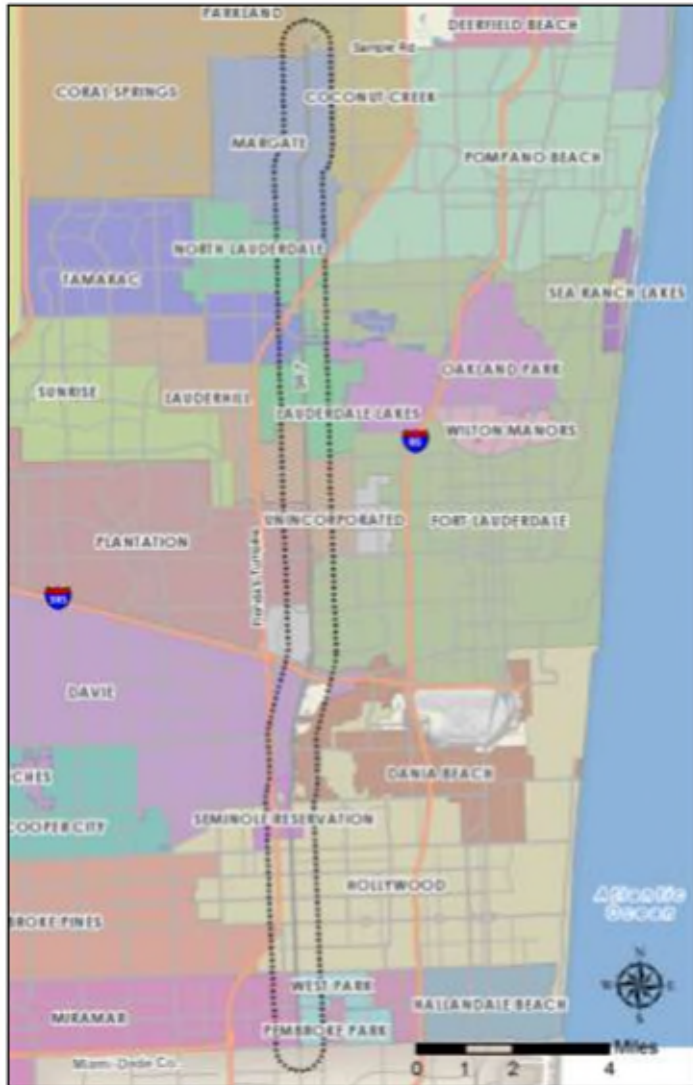
Our Mission:

To collaboratively plan, prioritize, and fund the delivery of diverse transportation options.

Our Vision:

Our work will have measurable positive impact by ensuring transportation projects are well selected, funded, and delivered

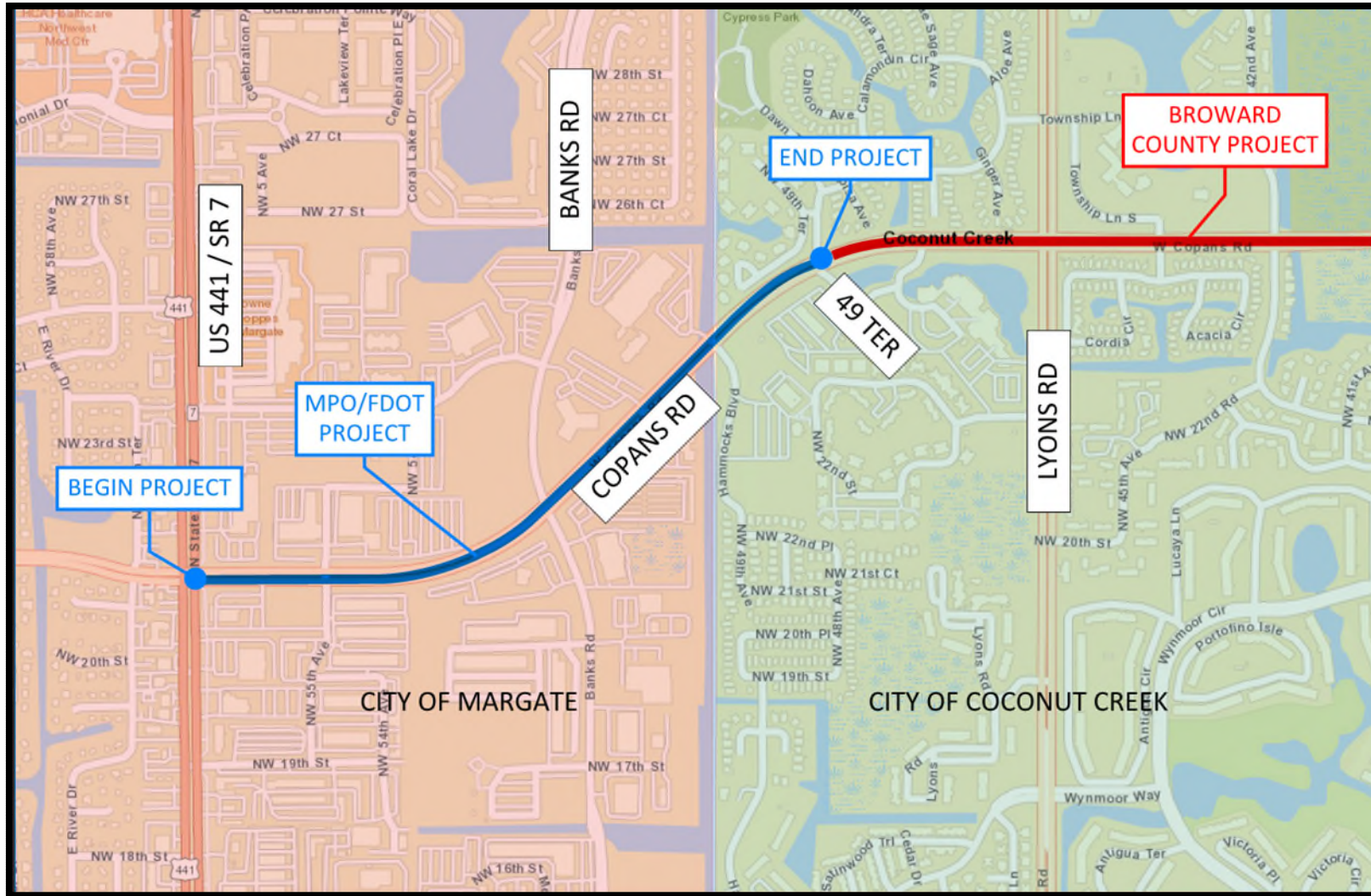
SR-7 Multimodal Improvements Corridor Study



- Study was completed and adopted by MPO Board on July 2016. Study Link: <https://browardmpo.org/sr7-overview>
- The study area is a mile-wide corridor centered on SR-7 that runs from just south of the Miami-Dade County Line to north of Sample Road.
- The following goals were identified:
 - Improve safety for all users
 - Continue to improve transit service within the SR 7 corridor.
 - Invest in transportation solutions that are cost effective
 - Encourage land use and urban form to support multimodal transportation options
 - Reduce automobile traffic congestion without adversely impacting the mobility and/or safety of cyclists, pedestrians, and transit users
- 8 groups of projects have moved to implementation

Project Location

Copans Road from SR 7/US 441 to NW 49th Terrace



Municipalities in Project Area



Proposed Improvements

- **Roadway**

- Widen sidewalk to 8-10 ft along both sides of roadway
- ADA improvements
- Miscellaneous roadway modifications to accommodate wider sidewalk

- **Drainage**

- Provide drainage improvements as a result of widened sidewalk

- **Signing and Marking**

- Signing and pavement markings to distinguish between bicycle and pedestrian path
- Replace signs impacted by sidewalk widening

- **Signalization**

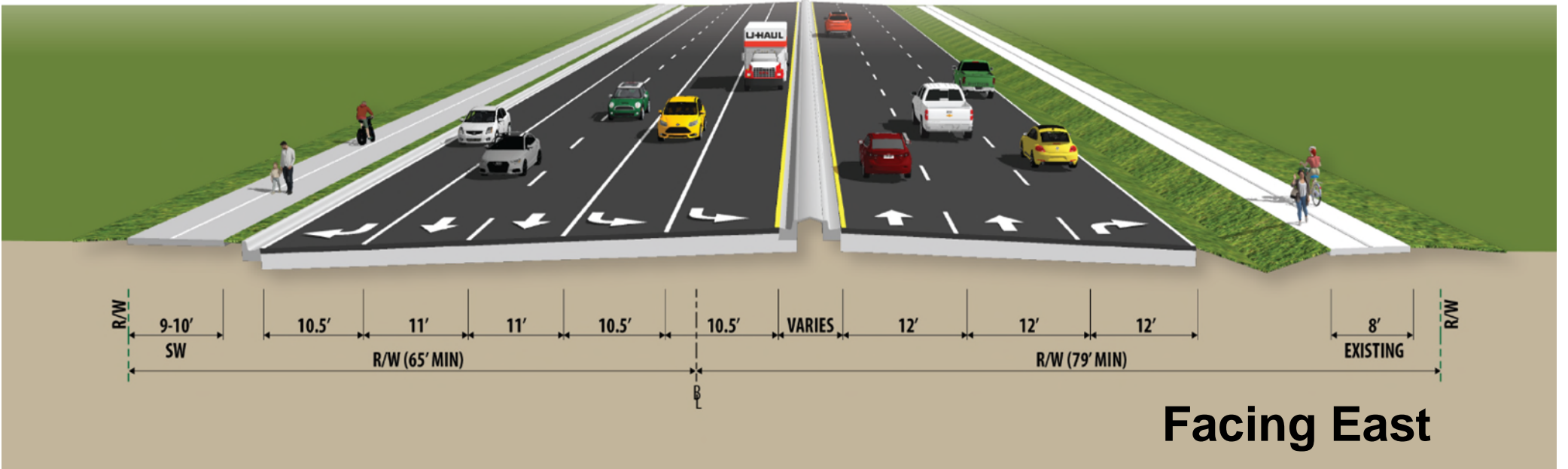
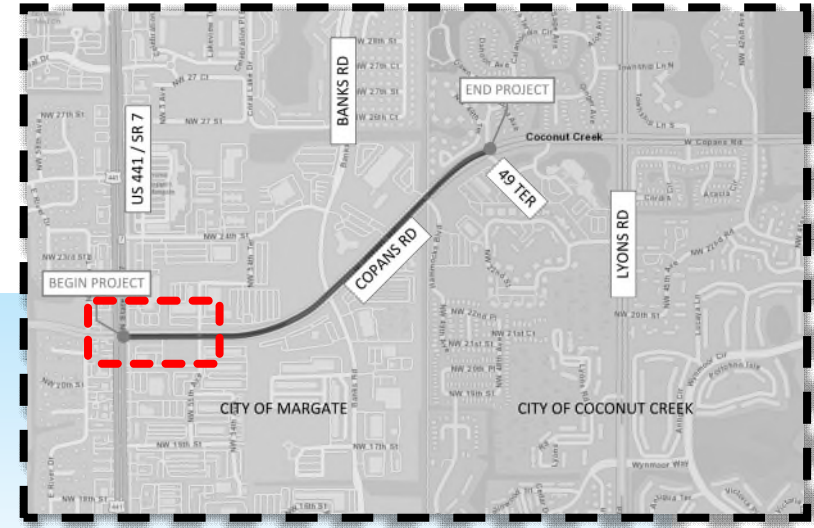
- Pedestrian signal modifications at SR 7/US 441 and Bank Roads

- **Landscape**

- Tree removals and root pruning and a result of widened sidewalk

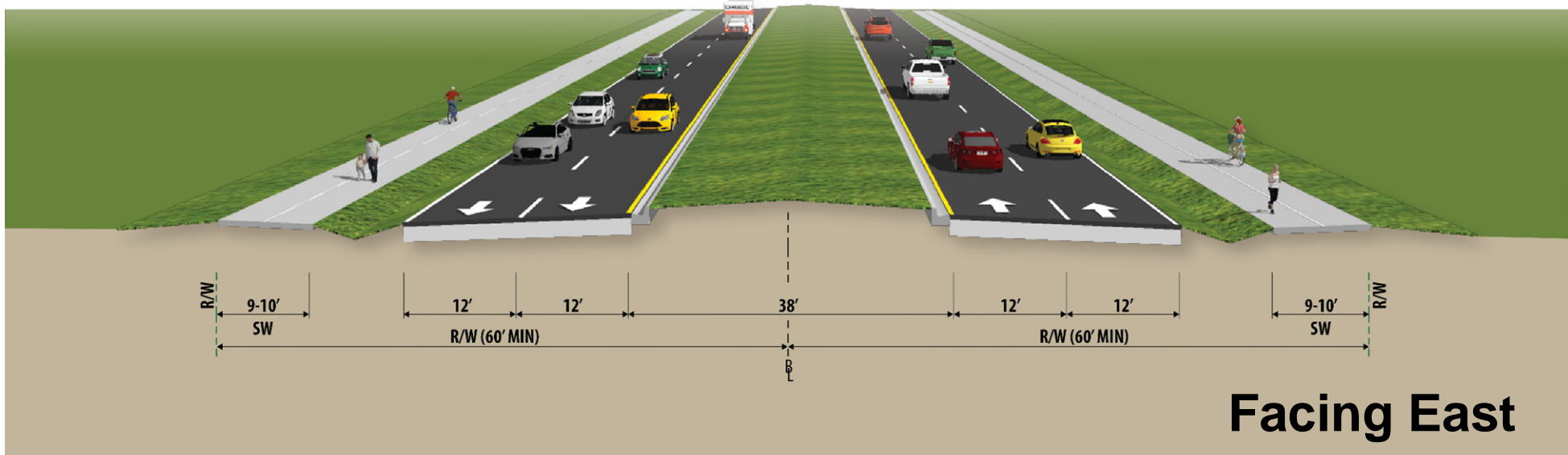
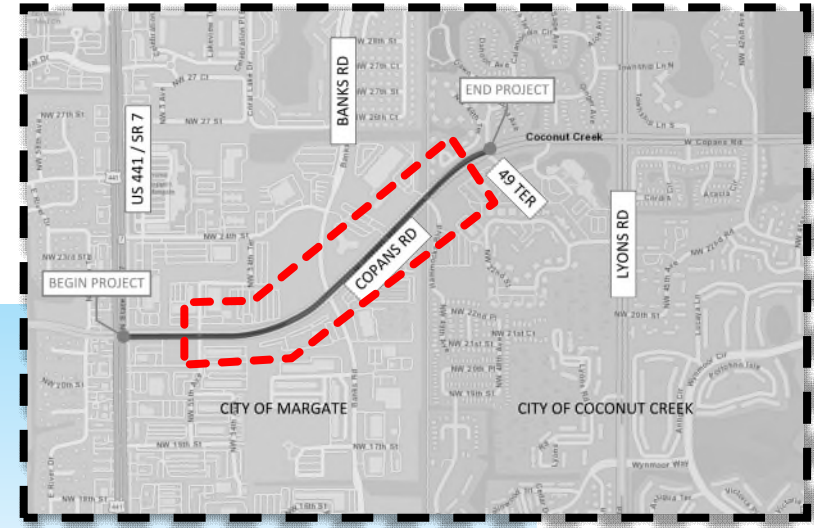
Proposed Typical Sections

Copans Road from SR 7/US 441 to NW 55th Ave



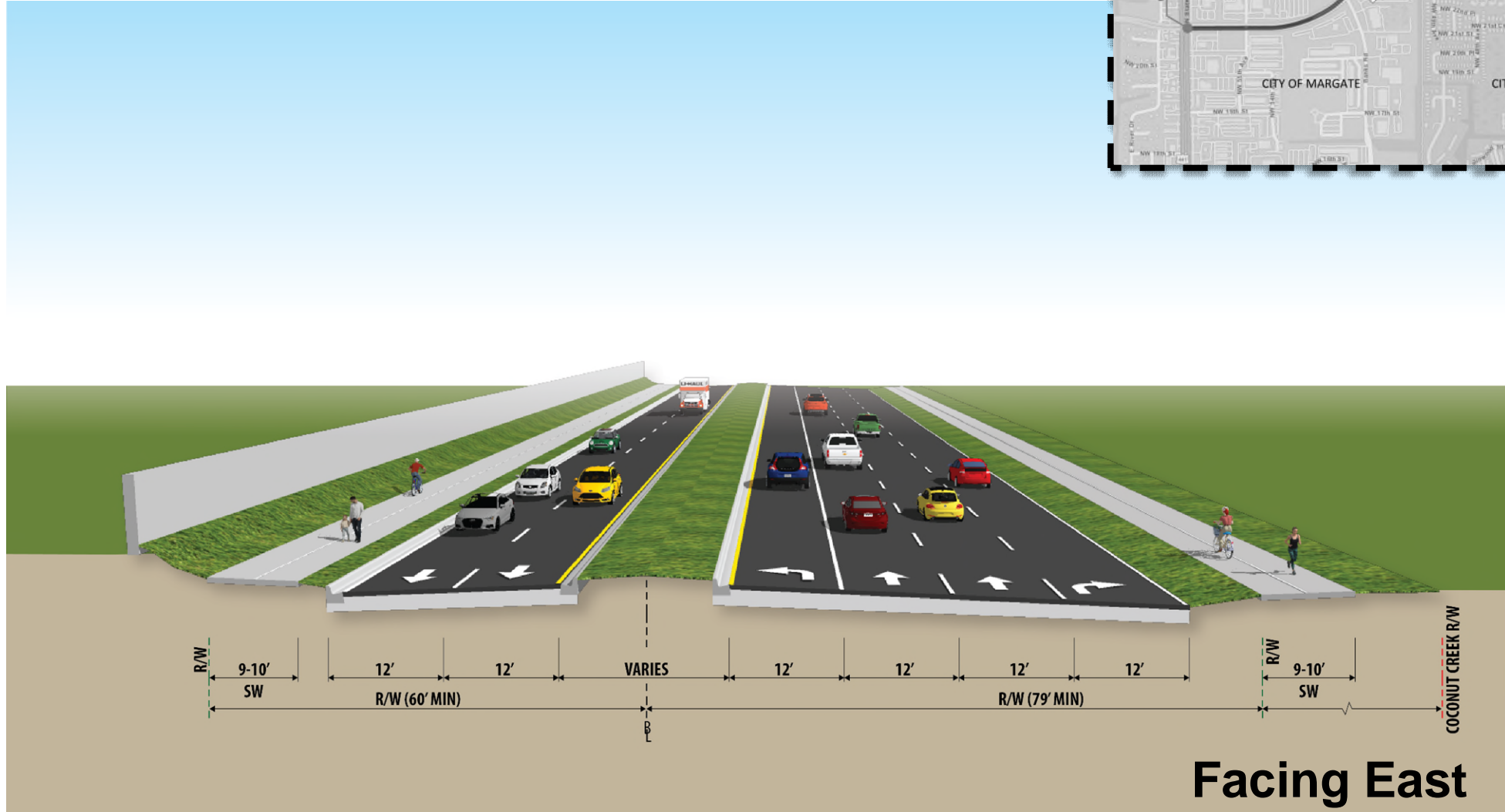
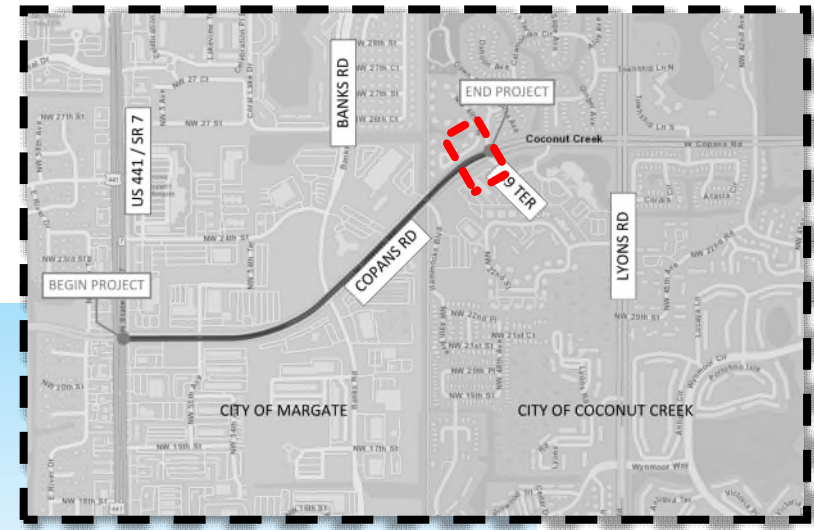
Proposed Typical Sections

Copans Road from NW 55th Ave to west of NW 49th Terrace



Proposed Typical Sections

Copans Road from west of NW 49th Terrace to NW 49th Terrace



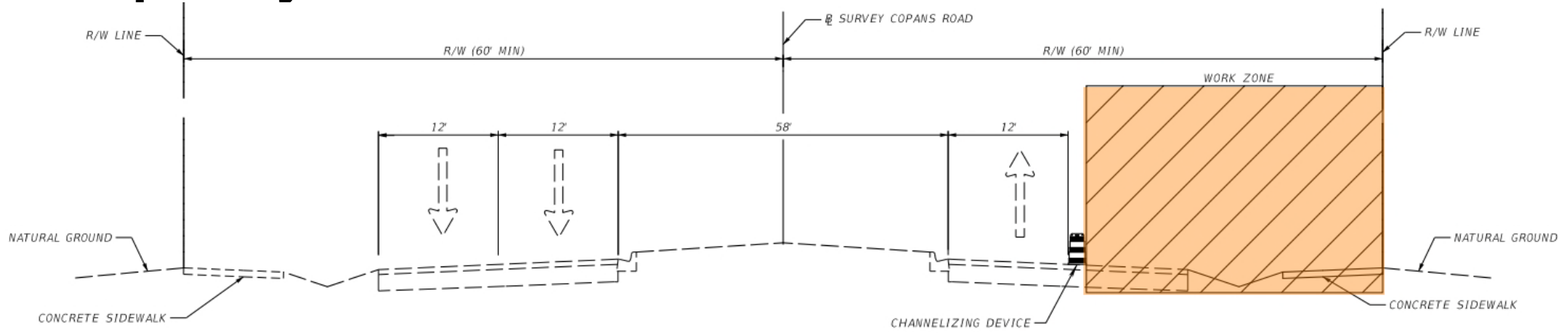
Facing East

Temporary Traffic Control Plan

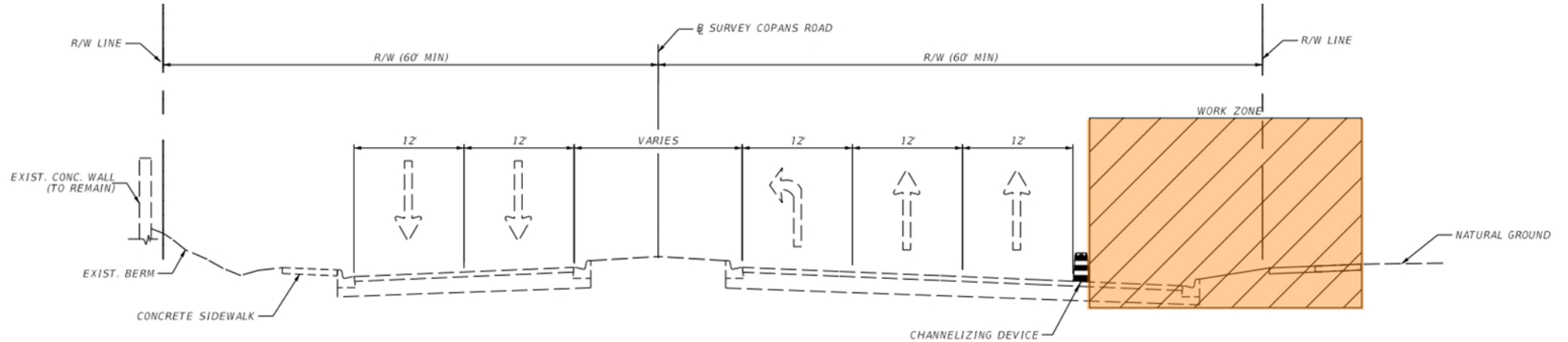
- Safety, Mobility, and Access are Paramount
- Access for emergency responders and driveways will be maintained
- All construction activities will occur during nonpeak hours
- Pedestrian detours will be provided where sidewalk closures occur



Temporary Traffic Control Plan – Phase 1

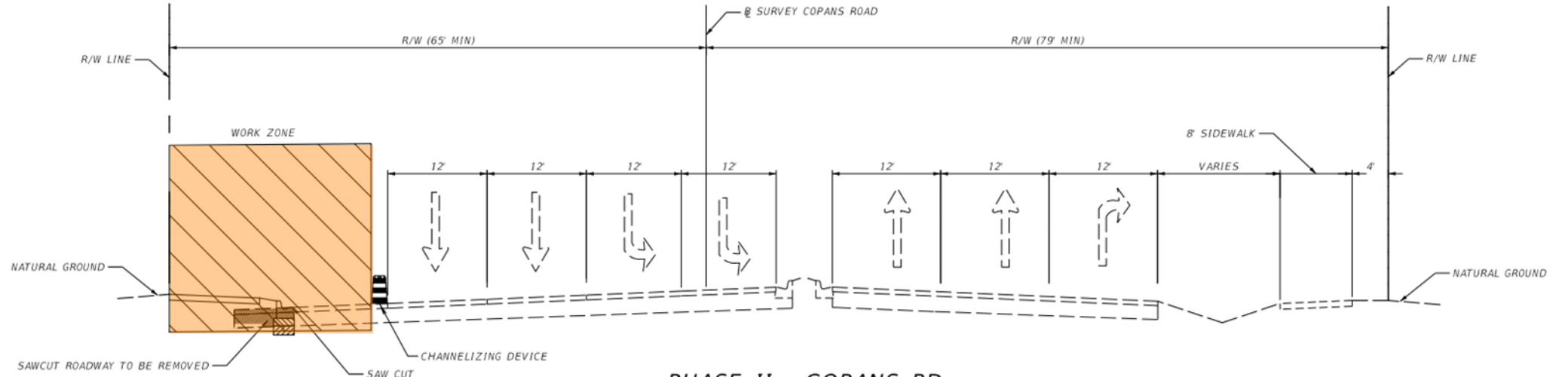


*PHASE I - COPANS RD.
STA. 37+54.27 TO STA. 69+80.00*

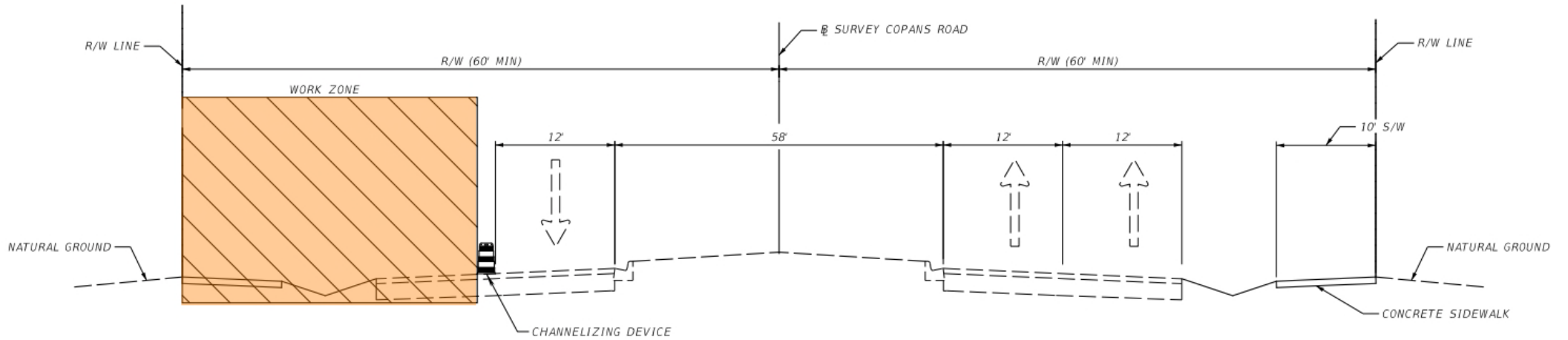


*PHASE I - COPANS RD.
STA. 69+80.00 TO STA. 73+40.00*

Temporary Traffic Control Plan – Phase 2



PHASE II - COPANS RD.
STA. 30+88.80 TO STA. 37+59.27



PHASE II - COPANS RD.
STA. 37+59.27 TO STA. 69+80.00

Project Schedule and Cost

- Construction Cost Estimate: **\$2.4 million**
- Final Design Completion: **April 4, 2022 (Production)**
- Letting Date: **August 2022**
- Construction Start: **Winter 2022**

Public Comment (*Question pane & raise hand*)

During meeting



Typed via
**Questions
pane**




Spoken
via **Raise
Hand
button**

After meeting

1. Robert.Lopes@dot.state.fl.us



2. 3400 West Commercial Blvd
Fort Lauderdale, Fl. 33309



3. (954) 777-4425



https://www.d4fdot.com/bcfdot/future_projects_index.asp

Conclusion

Thank you!
 Please complete our **exit survey!**

15 more minutes

After meeting, by September 3, 2021




Type comments or questions in the **Questions pane** on the control panel.

1. Robert.Lopes@dot.state.fl.us



2. 3400 West Commercial Blvd
 Fort Lauderdale, Fl. 33309



3. (954) 777-4425



https://www.d4fdot.com/bcfdot/future_projects_index.asp